

UNIT TABULATION OF LIMITED COMMON ELEMENTS

UNIT NUMBER	UNIT TYPE	DECK	GARAGE	PATIO	YARD	WALKWAY COMMON	WALKWAY EXCLUSIVE
1	B		✓	✓	✓	✓	✓
2	B		✓	✓	✓	✓	✓
3	A		✓	✓	✓	✓	✓
4	B	✓	✓	✓	✓	✓	✓
5	B	✓	✓	✓	✓	✓	✓
6	A		✓	✓	✓	✓	✓
7	B		✓	✓	✓	✓	✓
8	B		✓	✓	✓	✓	✓
9	B		✓	✓	✓	✓	✓
10	B		✓	✓	✓	✓	✓
11	A		✓	✓	✓	✓	✓
12	B	✓	✓	✓	✓	✓	✓
13	B	✓	✓	✓	✓	✓	✓
14	A		✓	✓	✓	✓	✓
15	B		✓	✓	✓	✓	✓
16	B		✓	✓	✓	✓	✓
17	B		✓	✓	✓	✓	✓
18	B		✓	✓	✓	✓	✓
19	A		✓	✓	✓	✓	✓
20	B	✓	✓	✓	✓	✓	✓
21	B	✓	✓	✓	✓	✓	✓
22	A		✓	✓	✓	✓	✓
23	A		✓	✓	✓	✓	✓
24	A		✓	✓	✓	✓	✓
25	A		✓	✓	✓	✓	✓
26	A		✓	✓	✓	✓	✓
27	A		✓	✓	✓	✓	✓
28	A-1	✓	✓	✓	✓	✓	✓
29	A-1	✓	✓	✓	✓	✓	✓
30	C	✓	✓	✓	✓	✓	✓
31	C	✓	✓	✓	✓	✓	✓
32	C	✓	✓	✓	✓	✓	✓
33	C	✓	✓	✓	✓	✓	✓
34	C	✓	✓	✓	✓	✓	✓
35	C	✓	✓	✓	✓	✓	✓
36	C	✓	✓	✓	✓	✓	✓
37	C	✓	✓	✓	✓	✓	✓
38	C	✓	✓	✓	✓	✓	✓

LEGEND

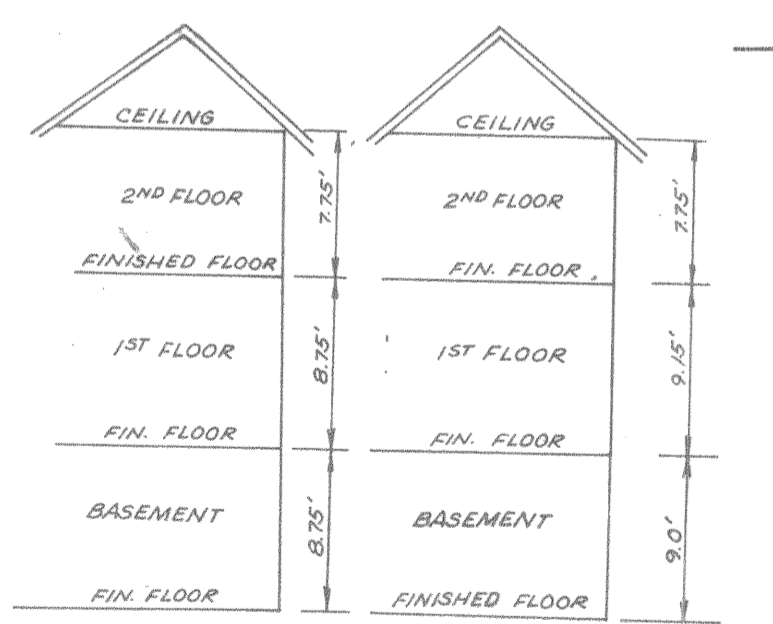

24 - UNIT NUMBER
 G - GARAGE
 D - DECK
 P - PATIO
 Y - YARD
 W - WALKWAY

● - Found 5/8" I.R. unless noted otherwise
 ◎ - Not set 5/8" x 30" I.R. to be surface monumented upon completion of construction

UNIT TYPE A-1 2530 sq. ft.
 UNIT TYPES A & B 1686 sq. ft.
 UNIT TYPE C 2600 sq. ft.

UNIT ELEVATIONS SHOWN ARE FINISH FIRST FLOOR - USGS DATUM
 EXTERIOR BUILDING DIMENSIONS SHOWN
 UNIFORM 5 INCH WALL THICKNESS ALL UNITS


A BLANKET UTILITY EASEMENT WAS GRANTED TO THE CITY OF LAKE OSWEGO ACROSS BLOCK 5 EXCEPT UNDER THE BUILDINGS BY THE PLAT OF MT. PARK NO. 8



Note: this tracing was submitted with letter stating no monuments had been set to supplement those found in place have been reported to have been set by other persons. Who or where not known at this time.

Walter E. Millne
 County Surveyor

5/24/73



PS-11555